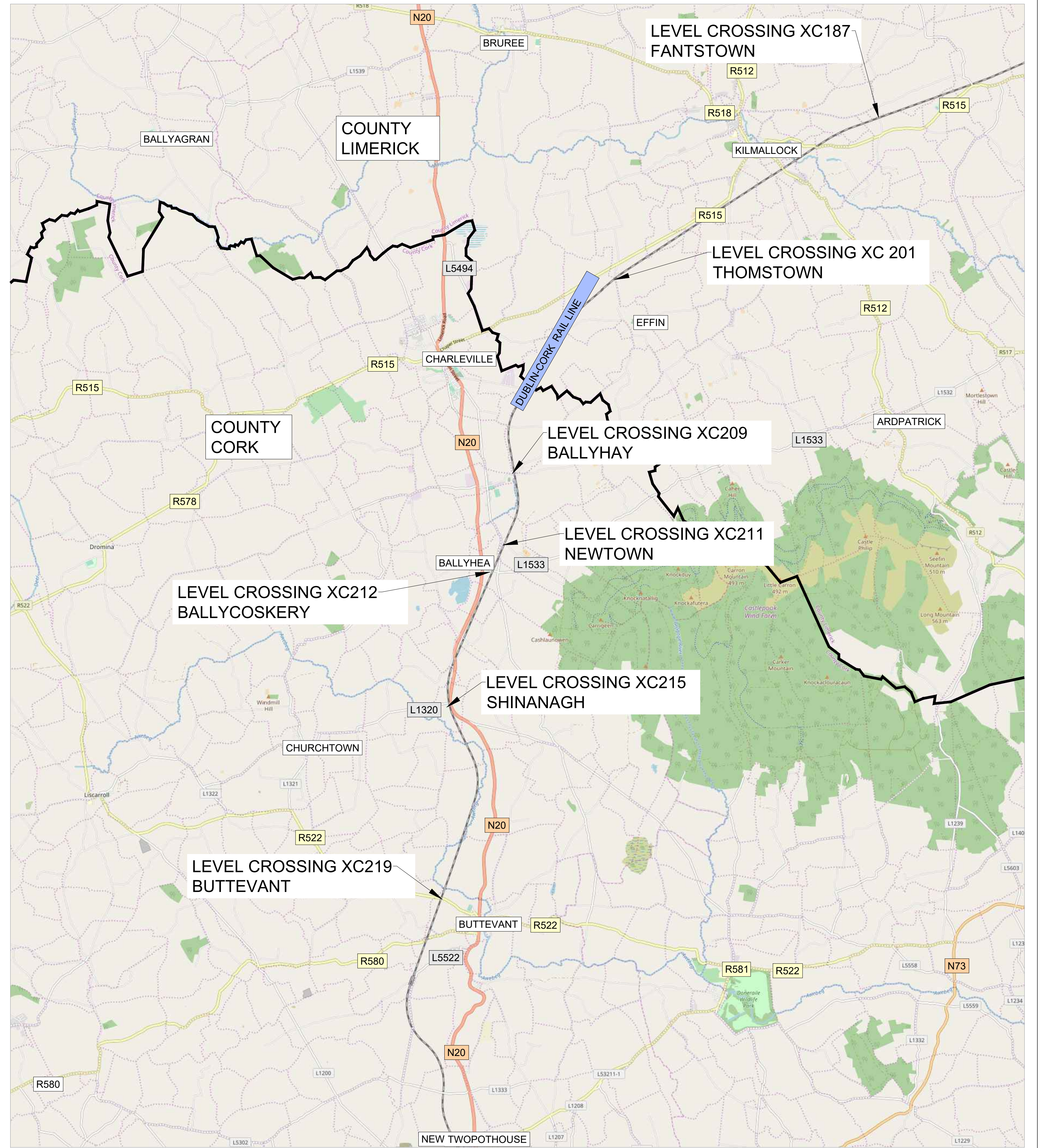
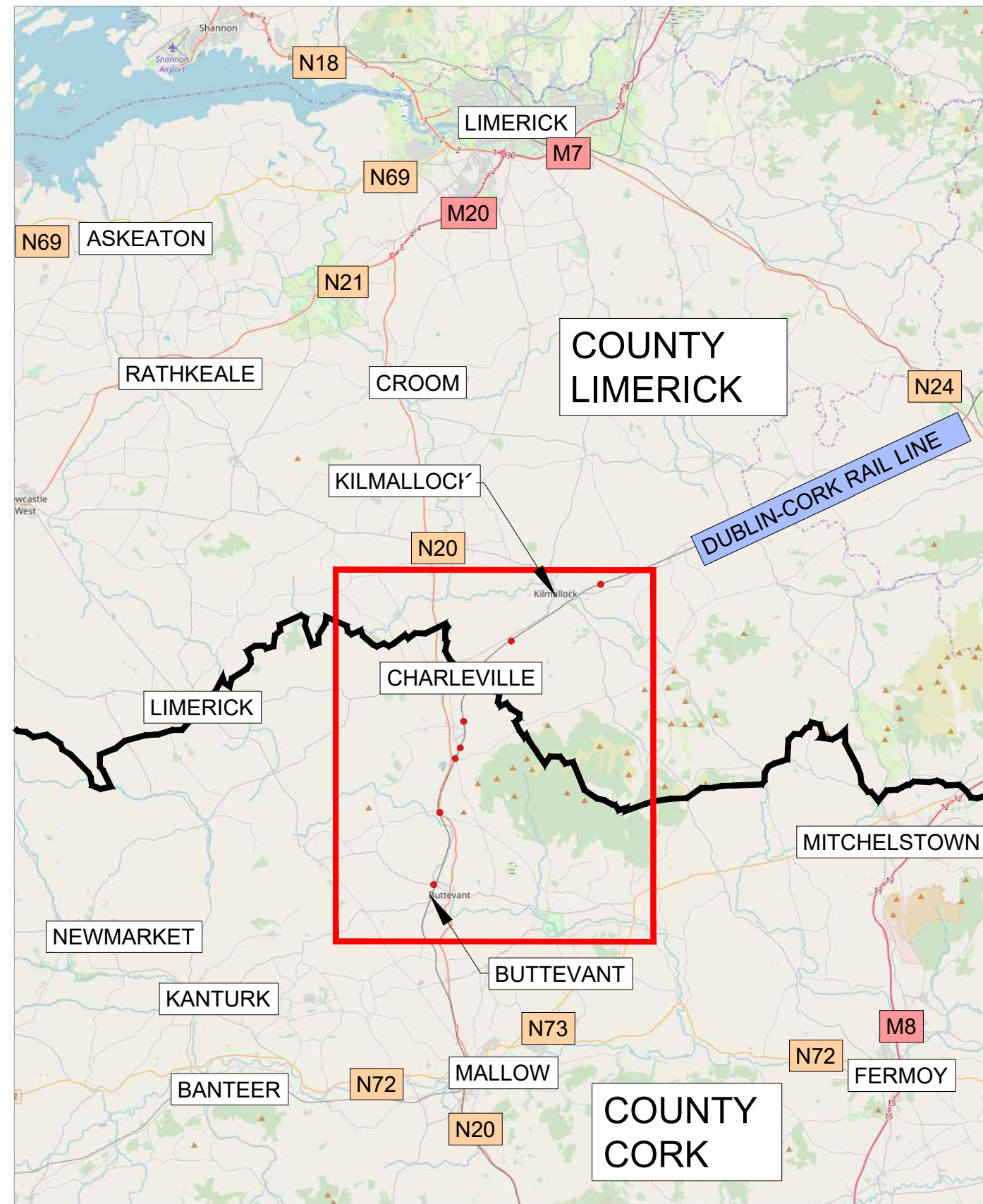
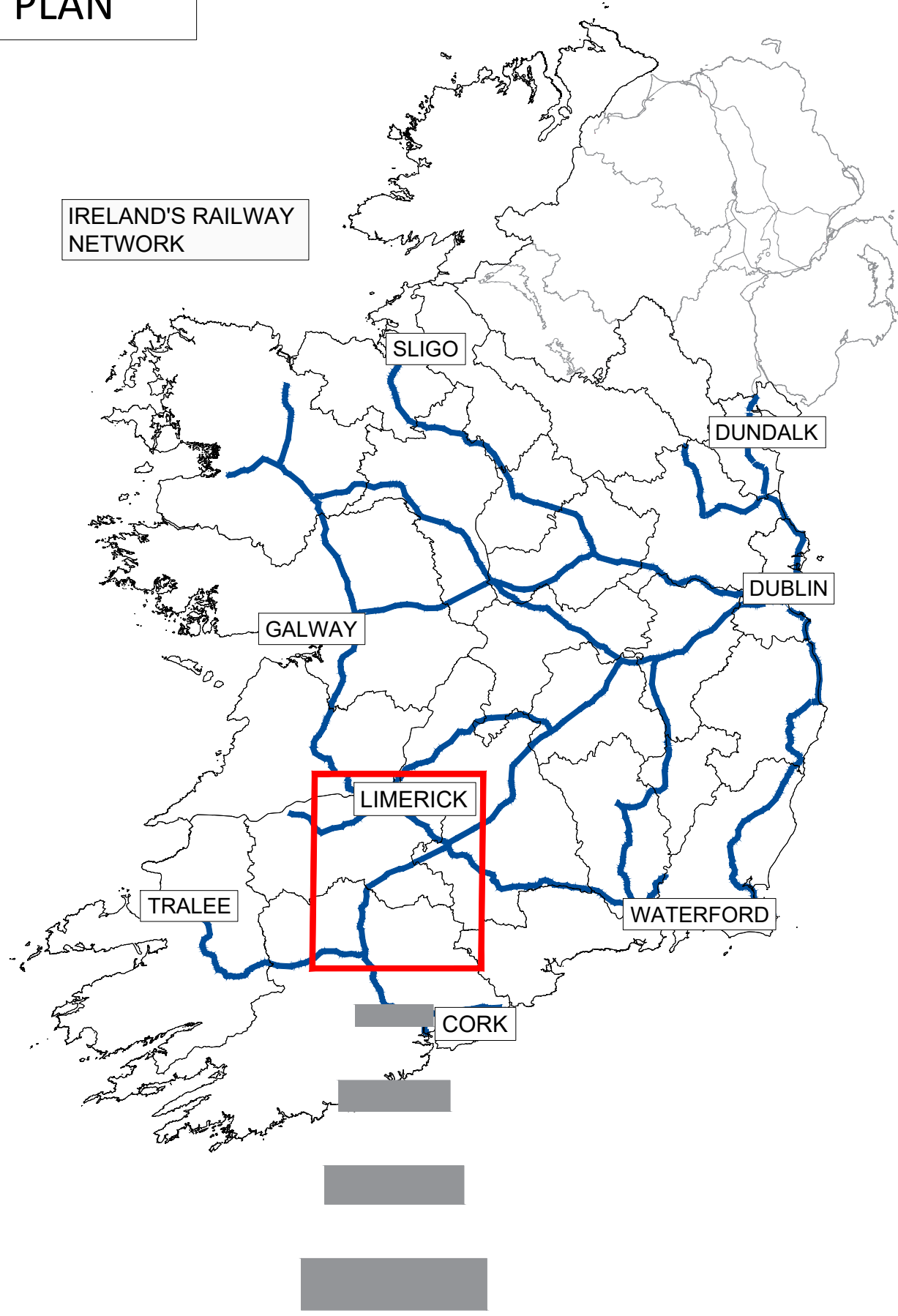


NTS FIGURE 1 - OVERALL PROJECT CONTEXT PLAN



© Ordnance Survey Ireland. All rights reserved. Licence number EN 0039719



Legend
 COUNTY BOUNDARY
 RAIL NETWORK

Rev	By	Date	Description
1	AB	APR '21	FINAL

Project: CORK LINE LEVEL CROSSINGS			
Component: RAILWAY ORDER EIA			
Title: OVERALL PROJECT CONTEXT PLAN			
Designed: FMD	File Name: -	Drawing No:	
Drawn: WW	Original scales: NOT TO SCALE	32111000-JAC-HAC-XX-DR-CH-0001	
Checked: FMD	Date: SEP '20		